

State of Tennessee, Putnam County,
 I, L.M. Bullington, hereby certify that
 this is a correct plat of the Lox Dyer,
 Joe Dyer, and W.L. and J.H. Whitson,
 Lands, made from survey made May 15th,
 1946.

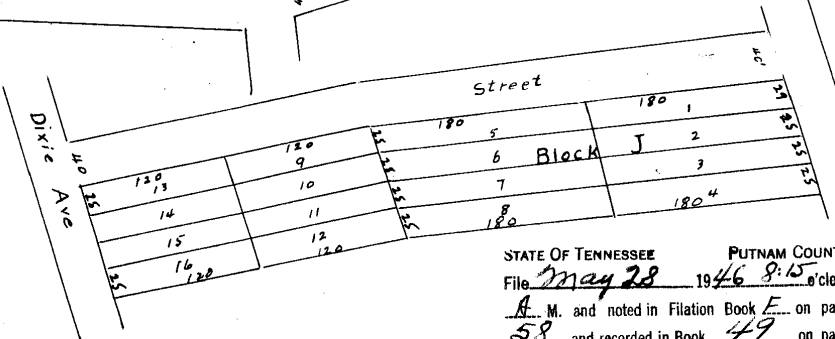
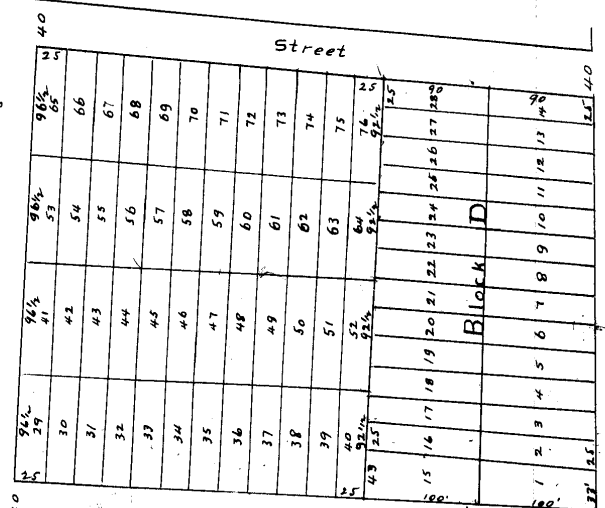
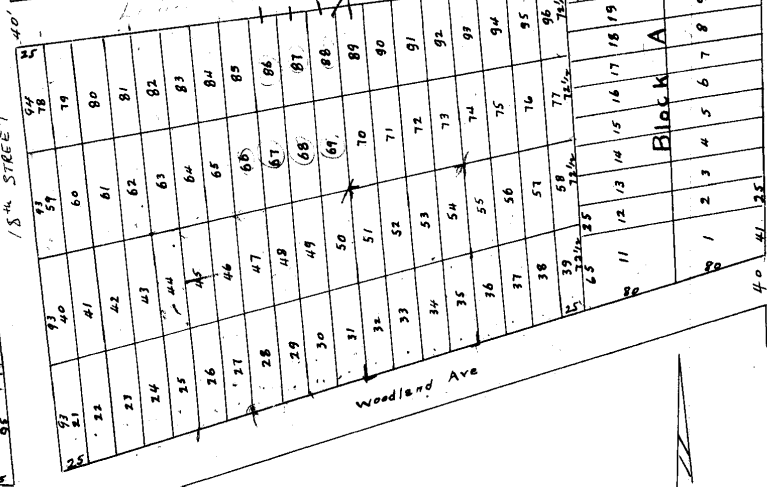

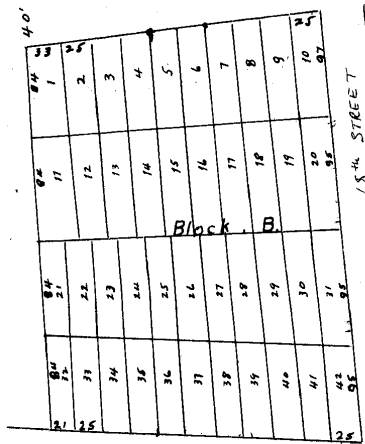
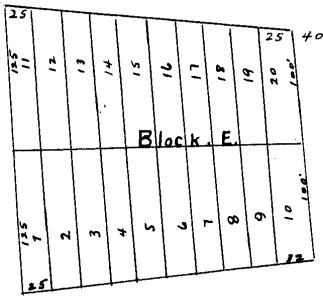
L.M. Bullington
 Surveyor.



D.D. and W.W.

Subdivision, Scale 1"=100

May 15-1946



STATE OF TENNESSEE PUTNAM COUNTY
 File May 28 1946 8:15 o'clock
 A.M. and noted in Filation Book E on page
58 and recorded in Book 49 on page

147
Ruth M. Reeves Register

1218916